







Directions

Distance

Total Est. Time: 2 hours, 15 minutes **Total Est. Distance:** 68.41 miles

	1: Start out going NORTH on UNIVERSITY AVE toward 11TH ST / US-190 / TX-30.	<0.1 miles
	2: Turn LEFT onto 11TH ST / US-190 / TX-30. Continue to follow TX-30.	26.5 miles
	3: Turn LEFT onto TX-90.	15.8 miles
	4: TX-90 becomes TX-105 W.	24.8 miles
	5: Turn LEFT onto N HORTON ST / FM 577.	1.1 miles
	6: Pool is on the right side of road – across from Blue Bell	

Total Est. Time: 2 hours, 15 minutes **Total Est. Distance:** 68.41 miles